APPENDIX C

Maps of Recreation Use Attainment Status for Each Assessment Unit

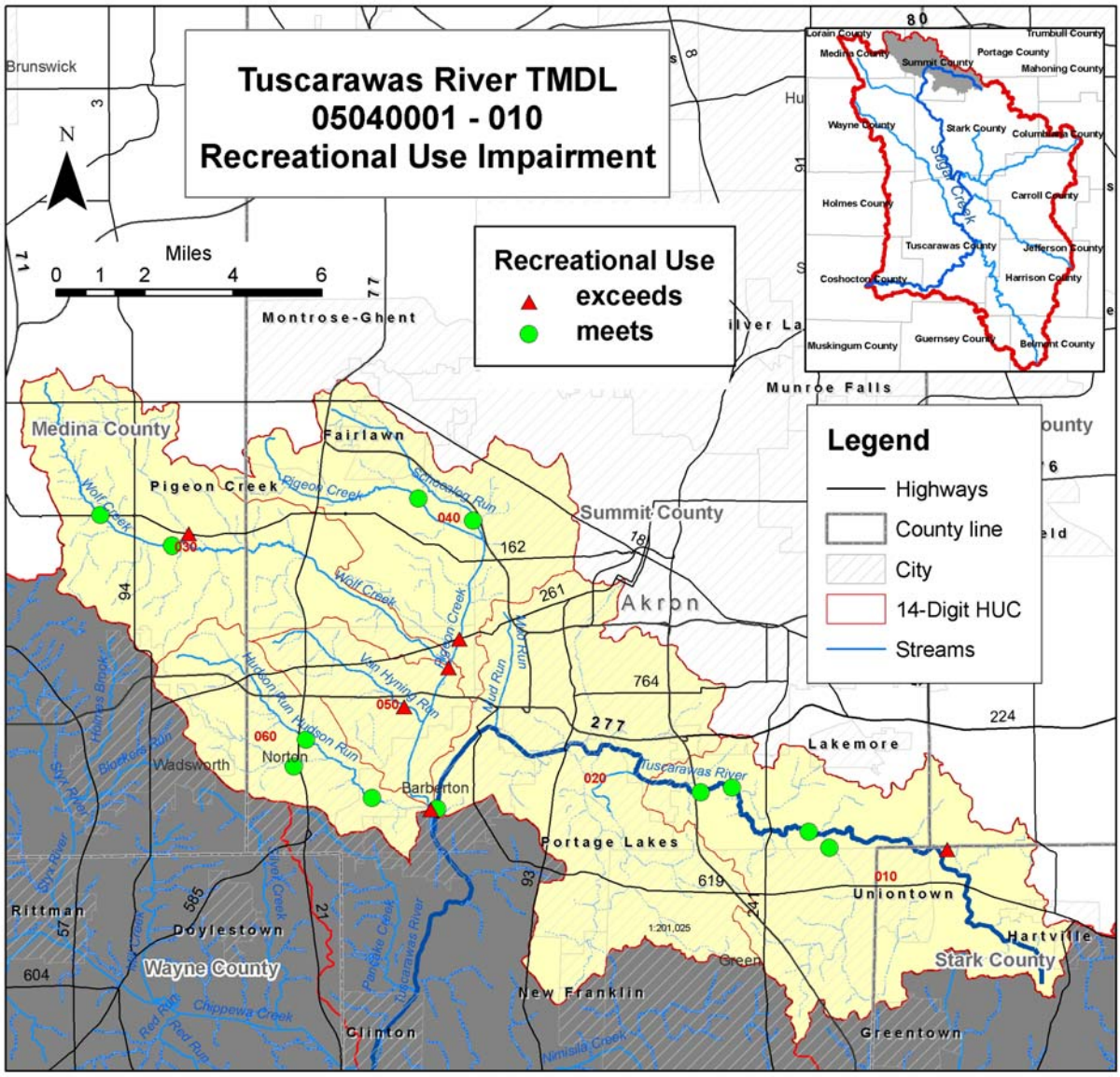
Tuscarawas River TMDL
05040001 - 010
Recreational Use Impairment
Recreational Use
exceeds
meets
Legend
Highways
County line
City
14-Digit HUC
Streams
Miles
0 1 2 4 6
N
Brunswick
Montrose-Ghent
Munroe Falls
Medina County
Fairlawn
Pigeon Creek
Summit County
Akron
Wadsworth
Norton
Barberton
Portage Lakes
Lakemore
Uniontown
Hartville
Stark County
Rittman
Doylestown
Wayne County
New Franklin
Clinton
Greentown
Tuscarawas River
Wolf Creek
Van Hyning Run
Hudson Run
Mud Run
Schoealog Run
Pancake Creek
Chippewa Creek
Nimisila Creek
Styx River
Holmes Brook
Blockers Run
Red Run
Lorain County
Trumbull County
Medina County
Summit County
Portage County
Mahoning County
Wayne County
Stark County
Columbiana County
Sugar Creek
Holmes County
Carroll County
Tuscarawas County
Jefferson County
Coshocton County
Harrison County
Muskingum County
Guernsey County
Belmont County
1:201,025

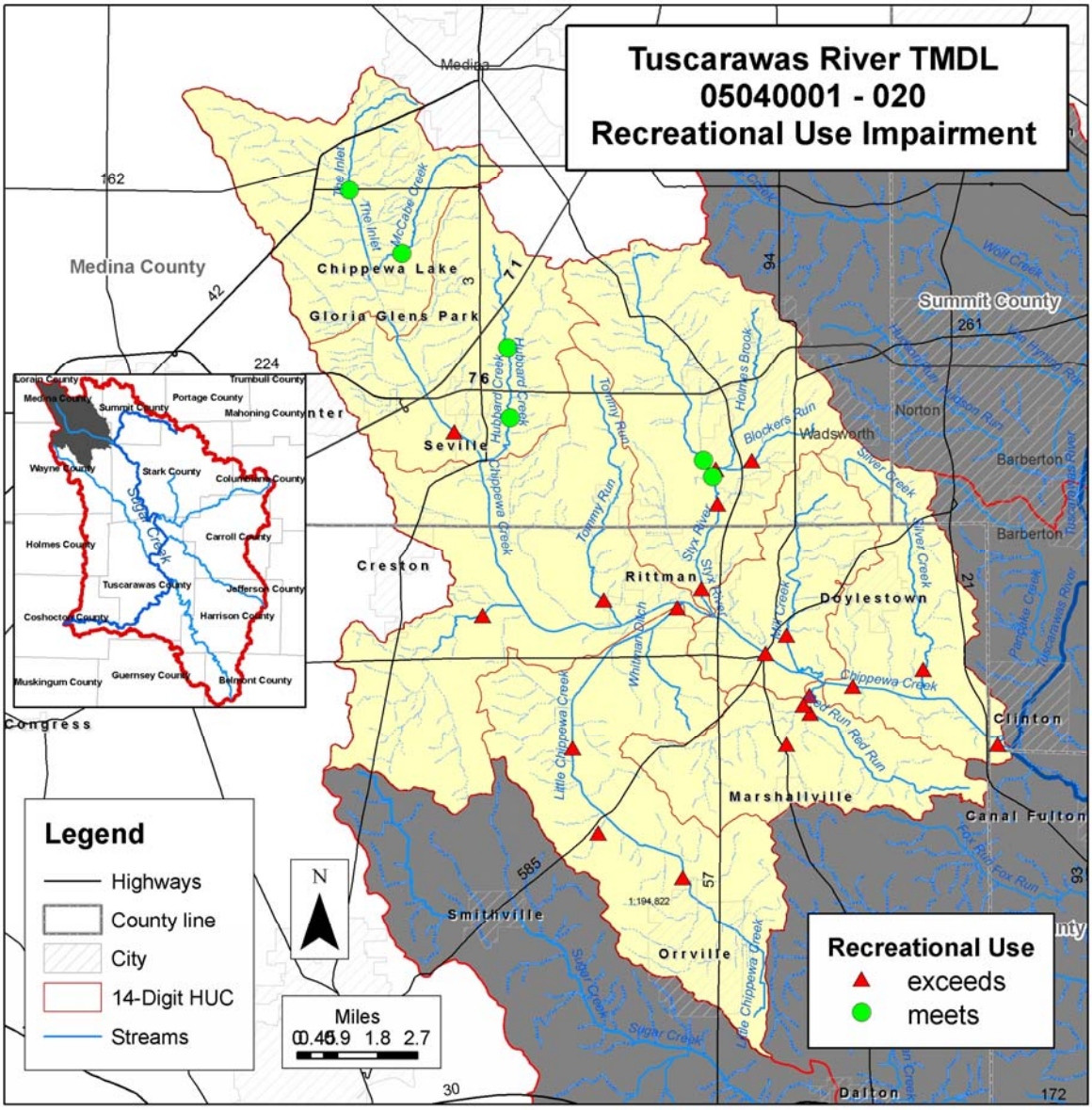
Tuscarawas River TMDL
05040001 - 020
Recreational Use Impairment
Medina
Medina County
Chippewa Lake
Gloria Glens Park
Seville
Creston
Rittman
Doylestown
Summit County
Norton
Wadsworth
Barberton
Clinton
Marshallville
Canal Fulton
Smithville
Orrville
Dalton
Congress
Legend
Highways
County line
City
14-Digit HUC
Streams
N
Miles
0 0.45 0.9 1.8 2.7
1:194,822
Recreational Use
exceeds
meets

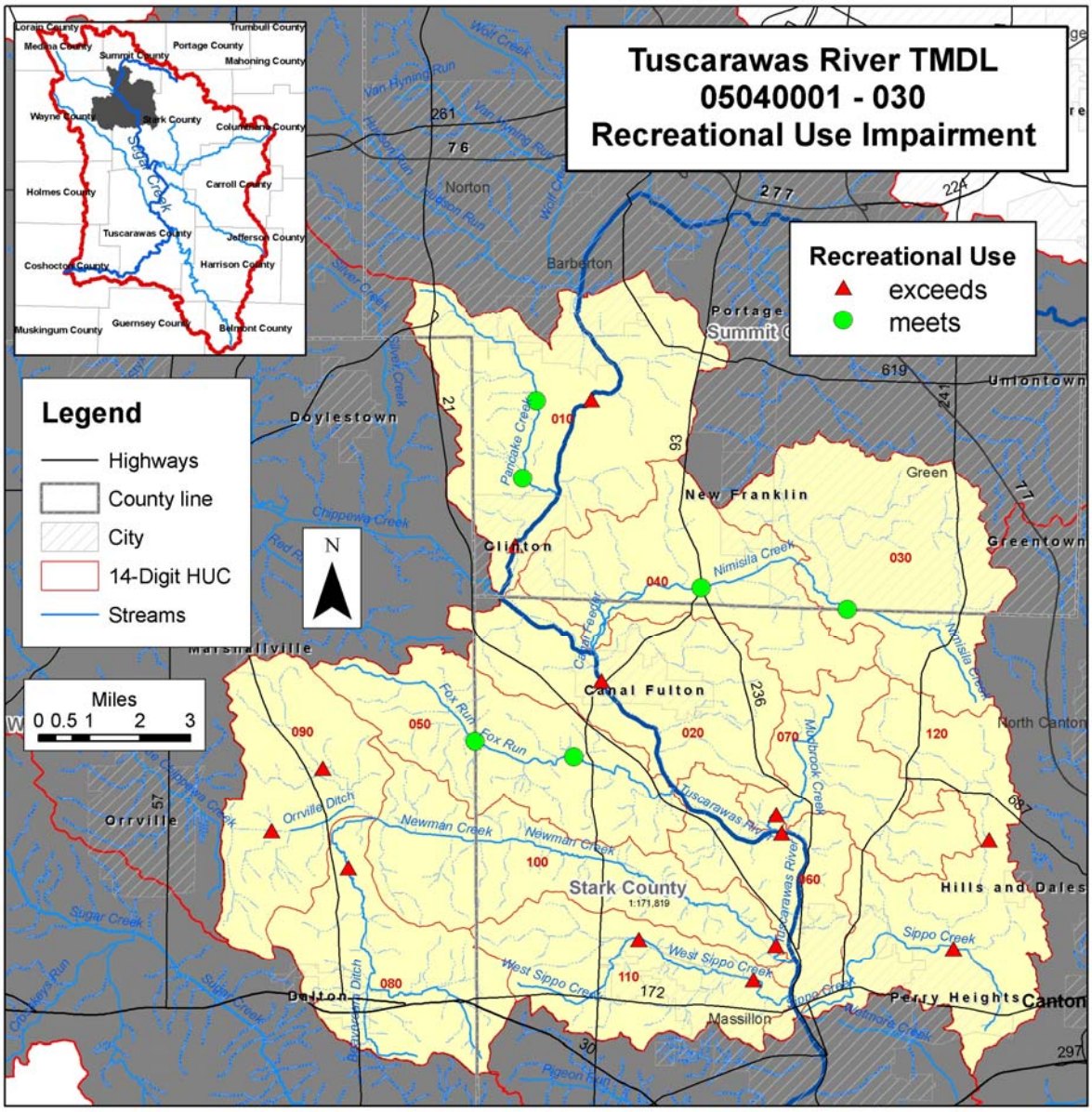
Tuscarawas River TMDL
05040001 - 030
Recreational Use Impairment
Recreational Use
exceeds
meets
Legend
Highways
County line
City
14-Digit HUC
Streams
Miles
0 0.5 1 2 3
N
Stark County
1:171,819
Norton
Barberton
Portage
Summit
Doylestown
Clinton
New Franklin
Green
Greentown
Unlontown
Canal Fulton
North Canton
Hills and Dales
Perry Heights
Canton
Massillon
Dalton
Orrville
Marshallville
010
030
040
020
070
120
090
050
100
060
110
080
Pancake Creek
Nimisilla Creek
Fox Run
Newman Creek
Orrville Ditch
Tuscarawas River
West Sippo Creek
Sippo Creek
Mudbrook Creek
Chippewa Creek
Sugar Creek
Van Hyning Run
Wolf Creek
Silver Creek
Hudson Run
Pigeon Run
Wetmore Creek
Lorain County
Trumbull County
Medina County
Portage County
Summit County
Mahoning County
Wayne County
Stark County
Columbiana County
Holmes County
Carroll County
Tuscarawas County
Jefferson County
Coshocton County
Harrison County
Muskingum County
Guernsey County
Belmont County

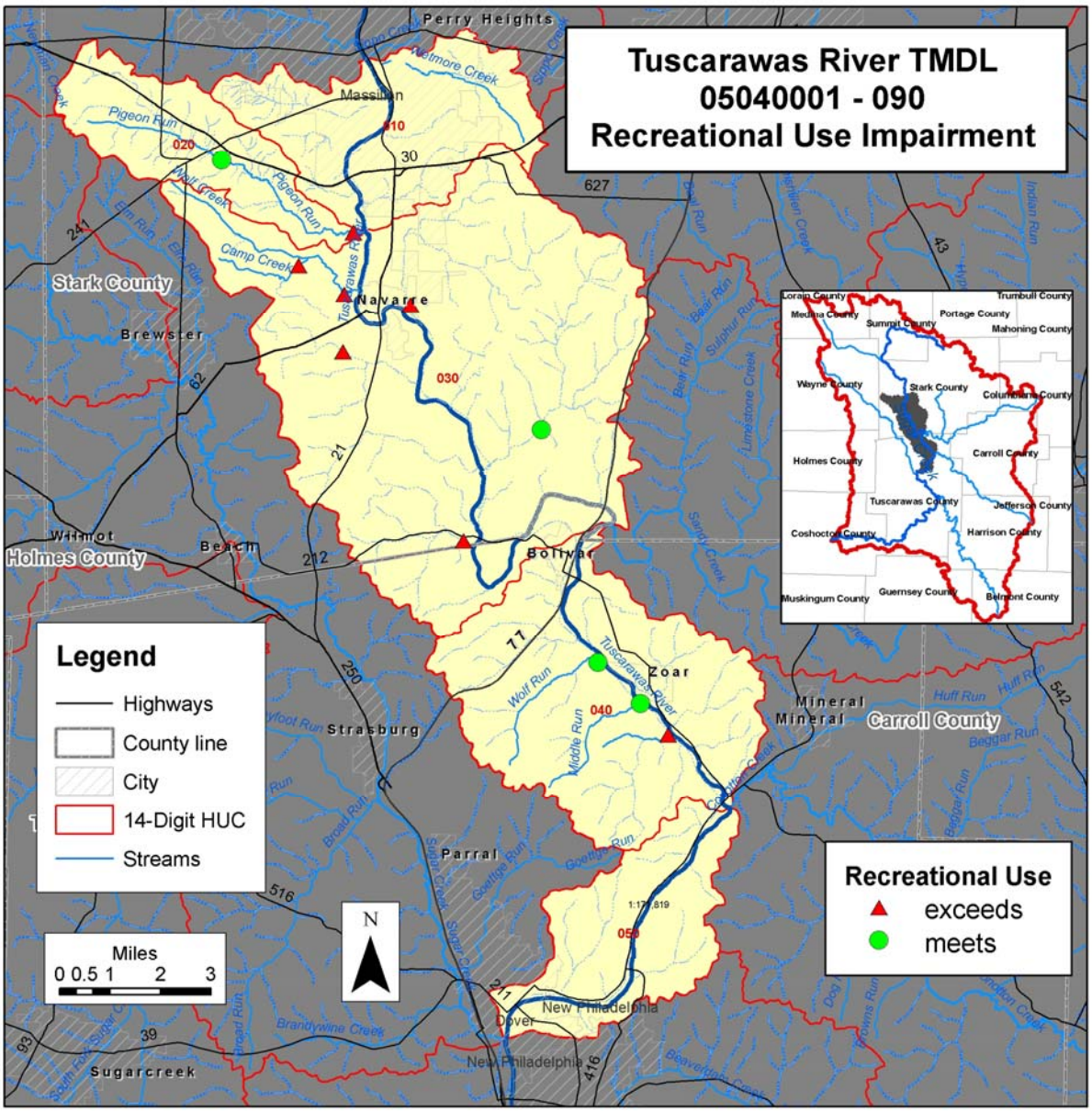
Tuscarawas River TMDL
05040001 - 090
Recreational Use Impairment
Legend
Highways
County line
City
14-Digit HUC
Streams
Recreational Use
exceeds
meets
Miles
0 0.5 1 2 3
N
Perry Heights
Massillon
Navarre
Brewster
Stark County
Wilmot
Holmes County
Beach
Bolivar
Zoar
Strasburg
Parral
Mineral
Carroll County
New Philadelphia
Dover
Sugarcreek
Pigeon Run
Camp Creek
Wolf Run
Middle Run
Goettge Run
Brandywine Creek
Tuscarawas River
Lorain County
Medina County
Summit County
Portage County
Trumbull County
Mahoning County
Wayne County
Stark County
Columbiana County
Holmes County
Carroll County
Tuscarawas County
Jefferson County
Coshocton County
Harrison County
Muskingum County
Guernsey County
Belmont County

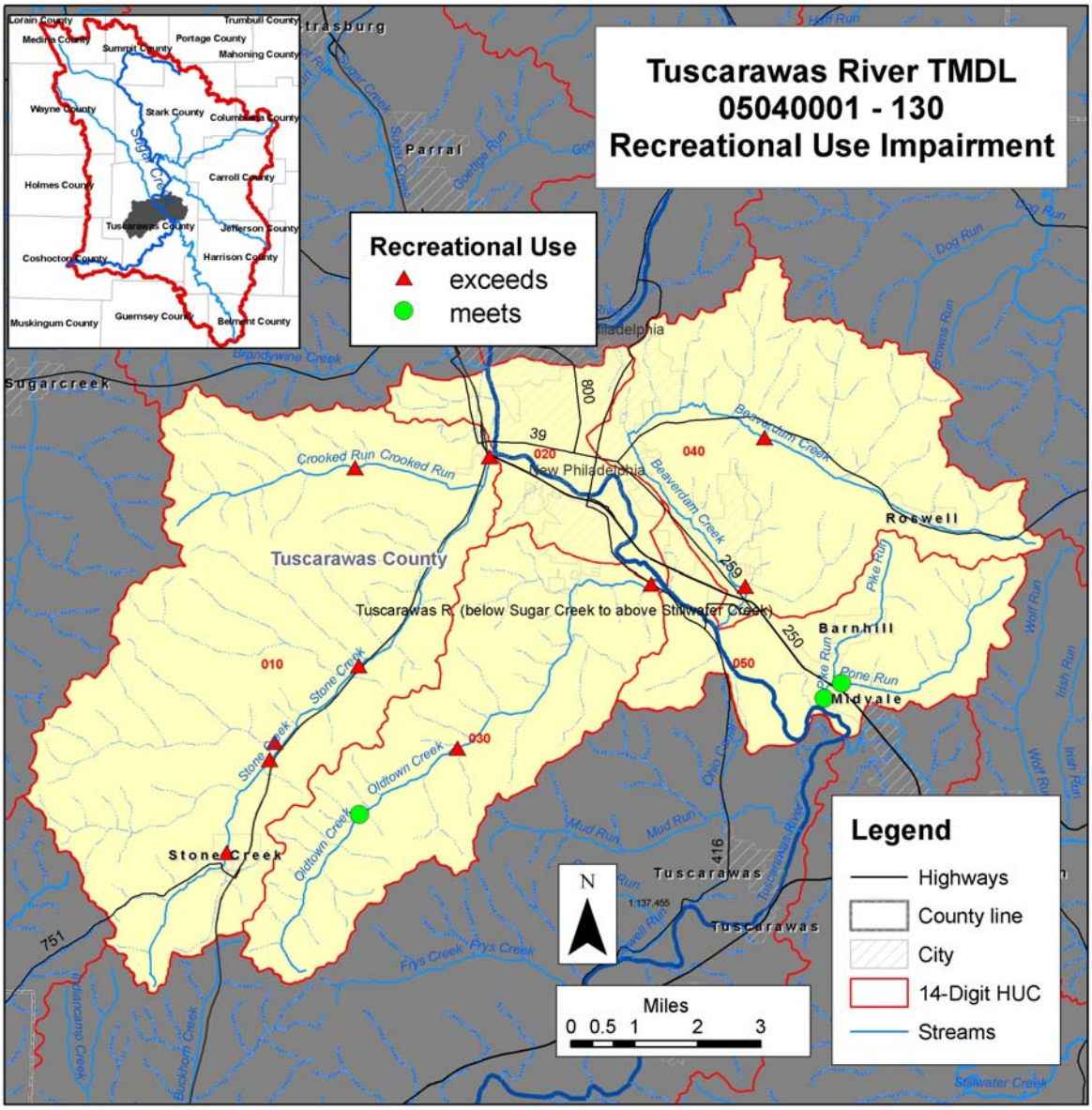
Tuscarawas River TMDL
05040001 - 130
Recreational Use Impairment
Recreational Use
exceeds
meets
Legend
Highways
County line
City
14-Digit HUC
Streams
Miles
0 0.5 1 2 3
N
Tuscarawas County
Tuscarawas R. (below Sugar Creek to above Stillwater Creek)
New Philadelphia
Roswell
Barnhill
Midvale
Stone Creek
Tuscarawas
Parral
Sugarcreek
Crooked Run
Beaverdam Creek
Stone Creek
Oldtown Creek
Mud Run
Frys Creek
Pike Run
Pone Run
Dog Run
Browns Run
Wolf Run
Irish Run
Stillwater Creek
Buckhorn Creek
Indiancamp Creek
Brandywine Creek
Sugar Creek
Lorain County
Medina County
Summit County
Portage County
Trumbull County
Mahoning County
Wayne County
Stark County
Columbiana County
Holmes County
Carroll County
Tuscarawas County
Jefferson County
Coshocton County
Harrison County
Muskingum County
Guernsey County
Belmont County
010
020
030
040
050
39
800
259
250
416
751

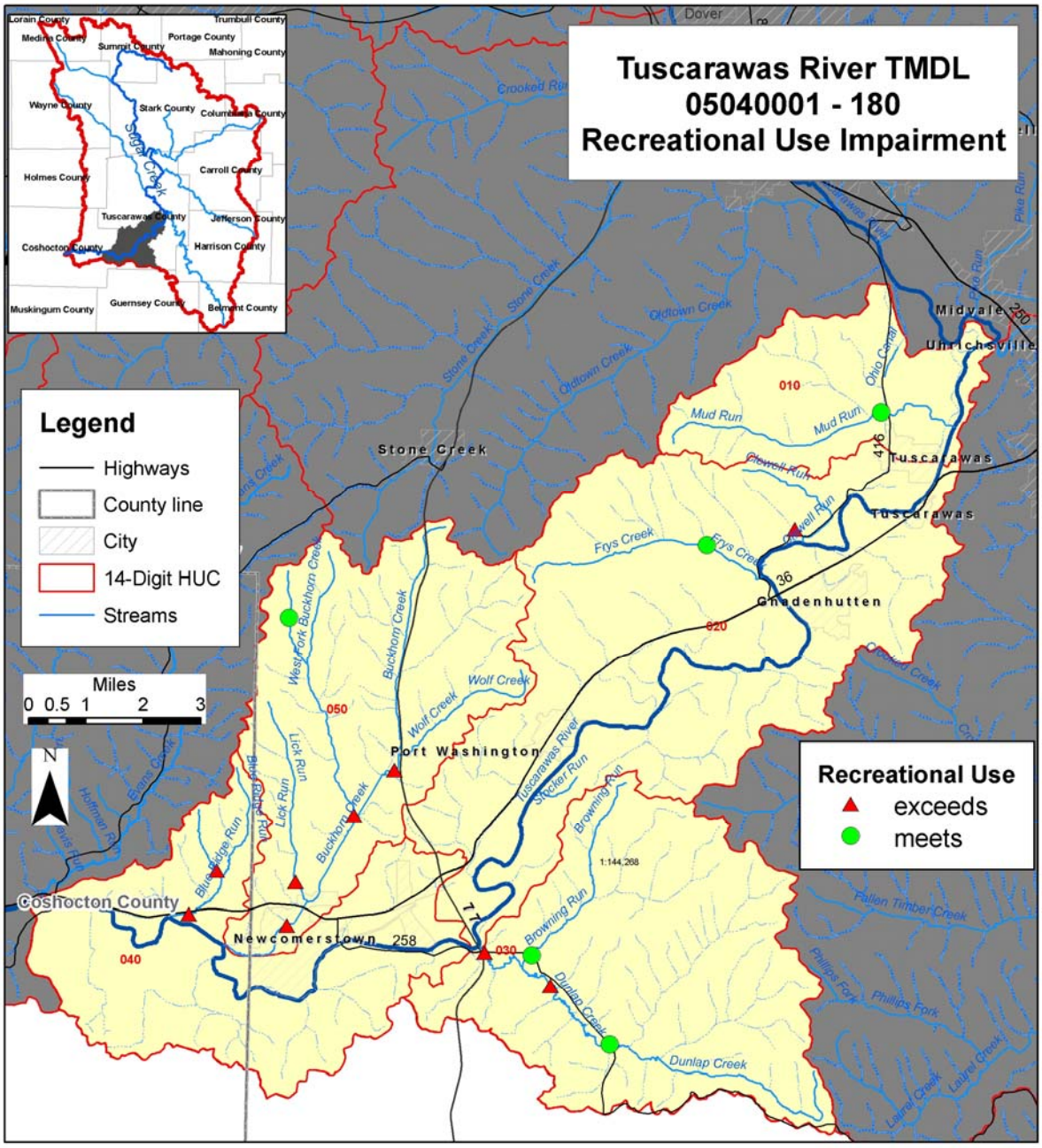
Tuscarawas River TMDL
05040001 - 180
Recreational Use Impairment
Legend
Highways
County line
City
14-Digit HUC
Streams
Miles
0 0.5 1 2 3
N
Recreational Use
exceeds
meets
Stone Creek
Port Washington
Newcomerstown
Coshocton County
Tuscarawas
Midvale
Uhrichsville
Ghadenhutten
010
020
030
040
050
Mud Run
Frys Creek
Wolf Creek
Buckhorn Creek
Lick Run
Blue Ridge Run
Browning Run
Dunlap Creek
Tuscarawas River
Stocker Run
Oldtown Creek
Stone Creek
Crooked Run
Fallen Timber Creek
Phillips Fork
Laurel Creek
Ohio Canal
Pike Run
Evans Creek
Hoffman Run
West Fork Buckhorn Creek
Lorain County
Medina County
Summit County
Portage County
Trumbull County
Mahoning County
Wayne County
Stark County
Columbiana County
Holmes County
Carroll County
Tuscarawas County
Jefferson County
Coshocton County
Harrison County
Muskingum County
Guernsey County
Belmont County
Sugar Creek
Dover
1:144,268

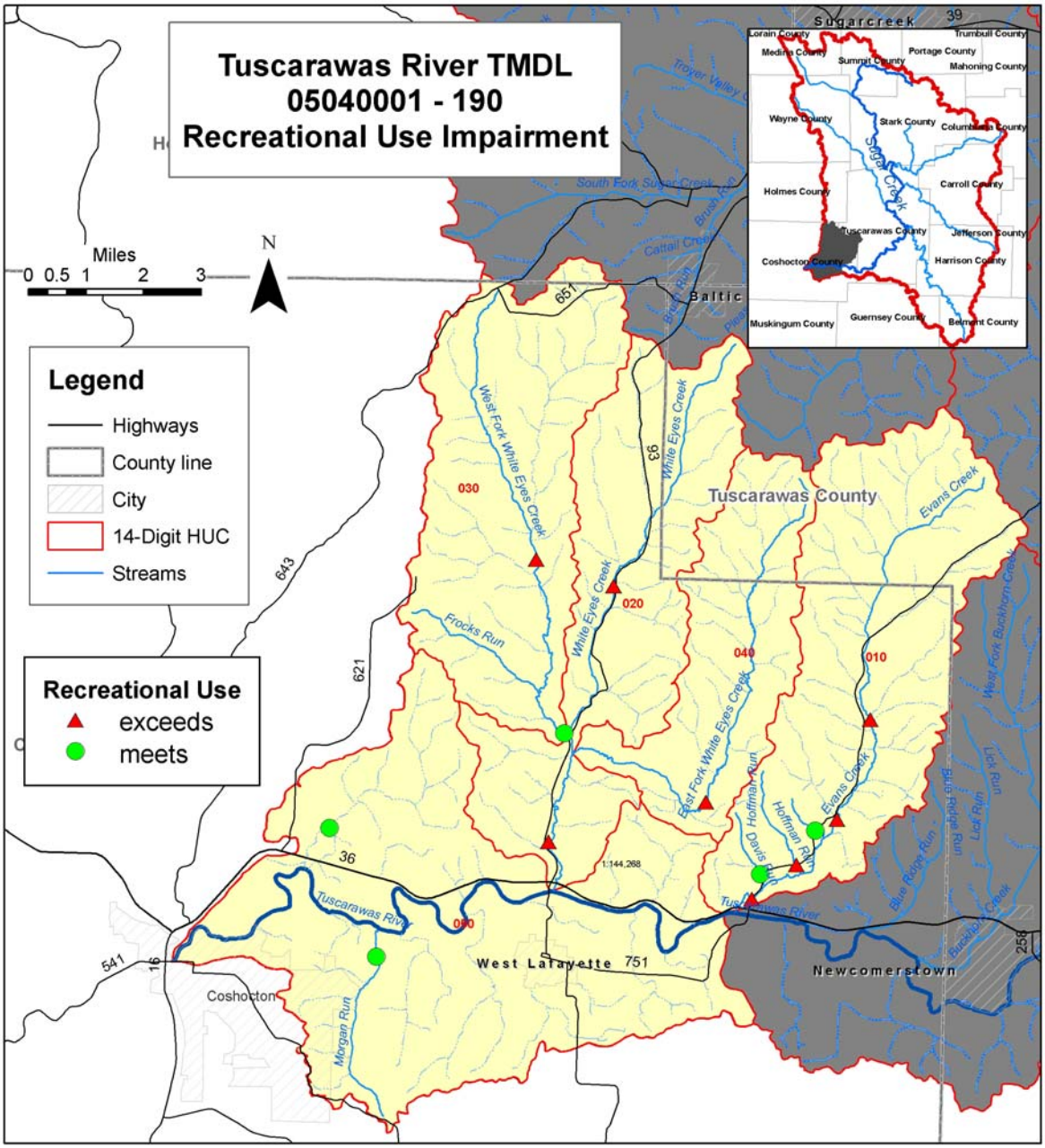
Tuscarawas River TMDL
05040001 - 190
Recreational Use Impairment
Legend
Highways
County line
City
14-Digit HUC
Streams
Recreational Use
exceeds
meets
Miles
0 0.5 1 2 3
N
Tuscarawas County
West Lafayette
Newcomerstown
Coshocton
Baltic
Sugarcreek
Tuscarawas River
West Fork White Eyes Creek
White Eyes Creek
Frocks Run
Evans Creek
Hoffman Run
Davis Run
Morgan Run
Blue Ridge Run
Lick Run
Buckhorn Creek
West Fork Buckhorn Creek
South Fork Sugar Creek
Cattail Creek
Brush Run
Trover Valley
Lorain County
Medina County
Summit County
Portage County
Trumbull County
Mahoning County
Wayne County
Stark County
Columbiana County
Holmes County
Carroll County
Tuscarawas County
Jefferson County
Coshocton County
Harrison County
Muskingum County
Guernsey County
Belmont County
030
020
040
010
050
1:144,268