Figures

Figure 1, Site Location Map (Figure 1, from August 2006 FS)

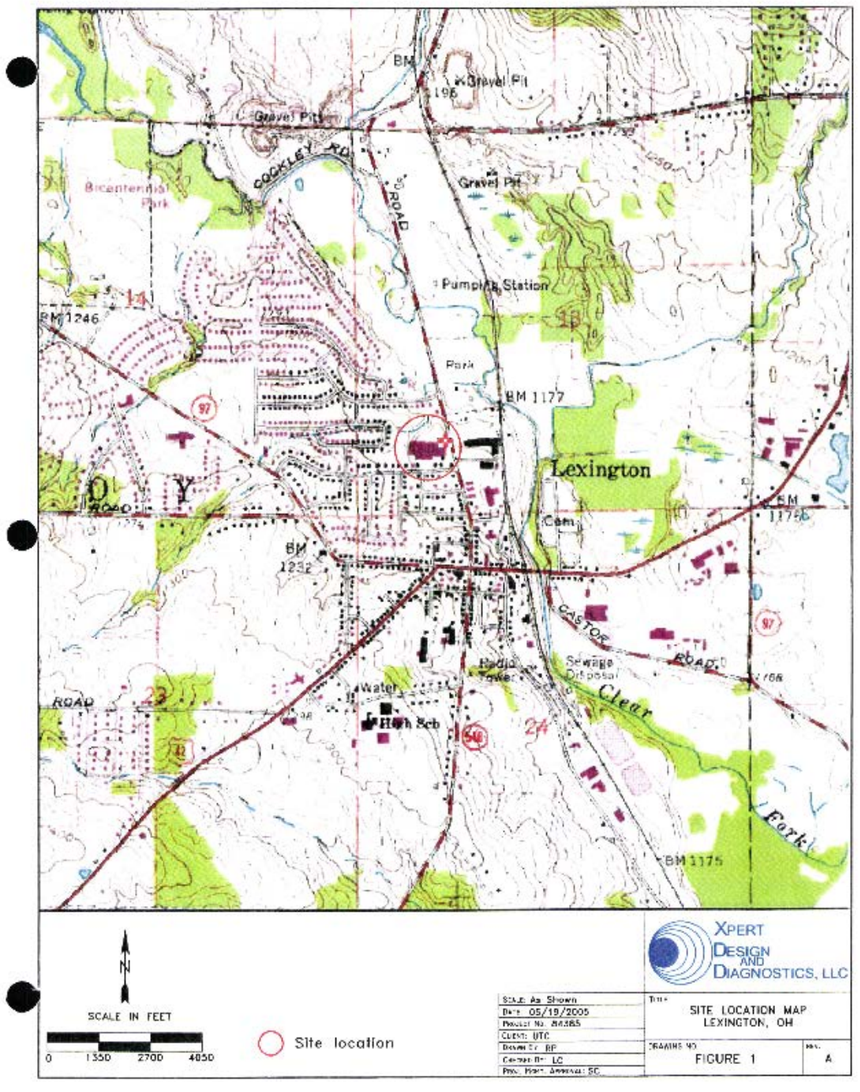

Figure 2, Property Parcel Map

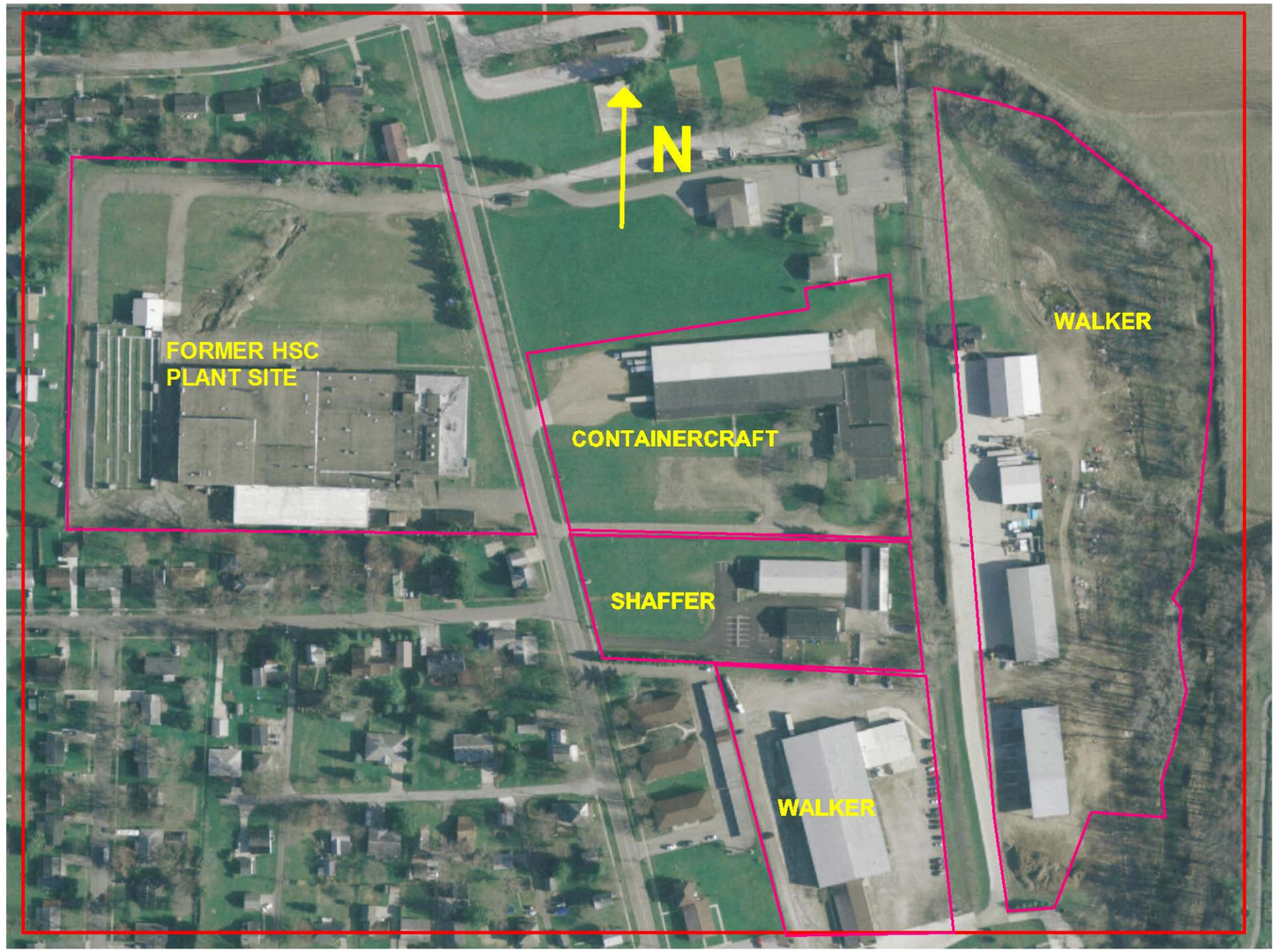

Figure 3, Soil (Shallow) Areas of Concern (Drawing No. 4 from August 2006 FS, modified to identify soil areas 1 and 2)

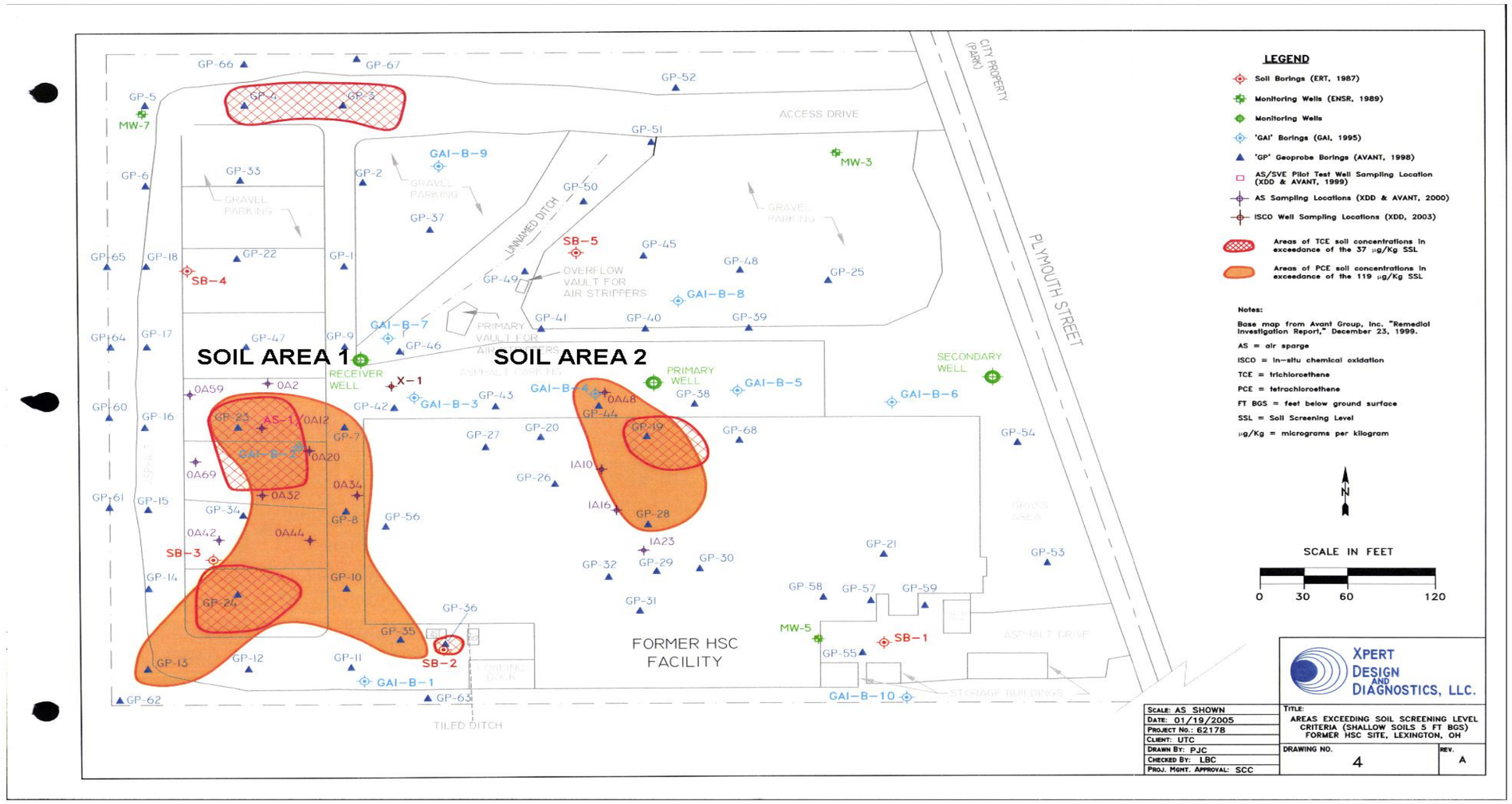

Figure 4, Soil (Deep) Areas of Concern (Drawing No. 5 from August 2006 FS, modified to identify soil areas 1 and 2)

Figure 5, Ground Water (TCE) Areas of Concern (Drawing No. 8A from August 2006 FS)

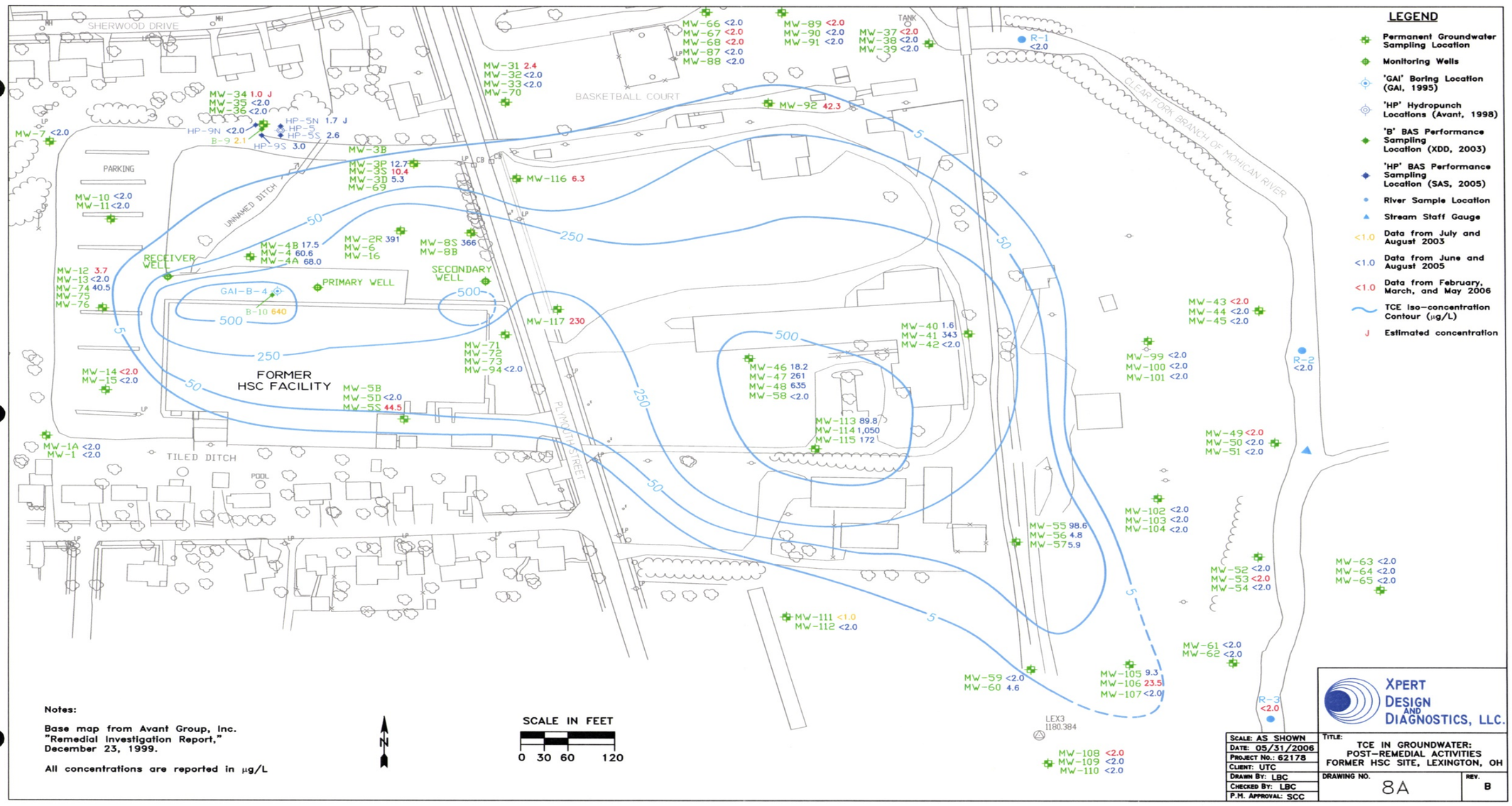
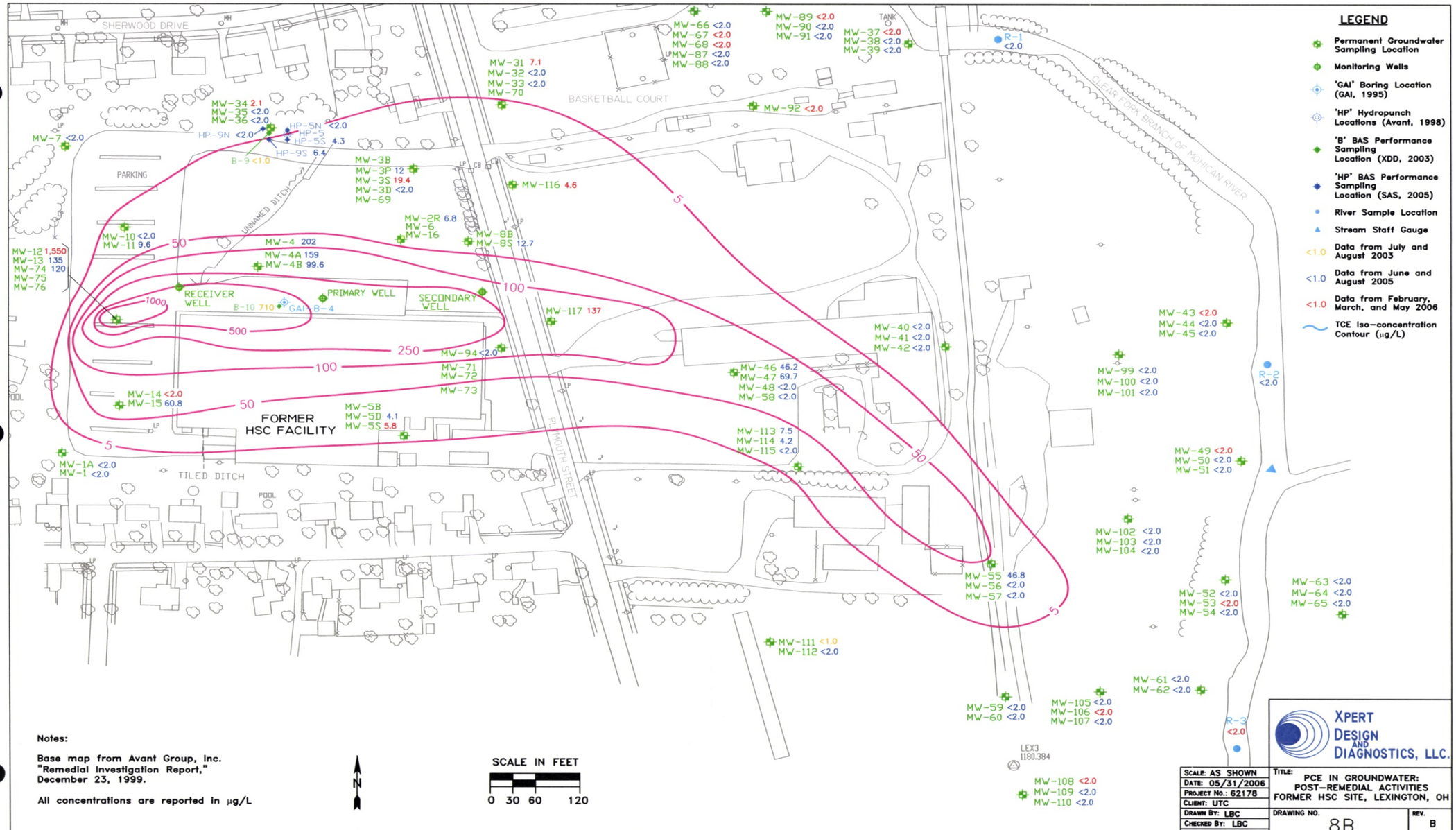
Figure 6, Ground Water (PCE) Areas of Concern (Drawing No. 8B from August 2006 FS)