Copyright - Jul 24, 2007 - 3-Scent CT Consultants, Inc.
Drawing name: H:\2005\05108\dwg\50BMPSCHEM.dwg Layout: 37 plotted by henning

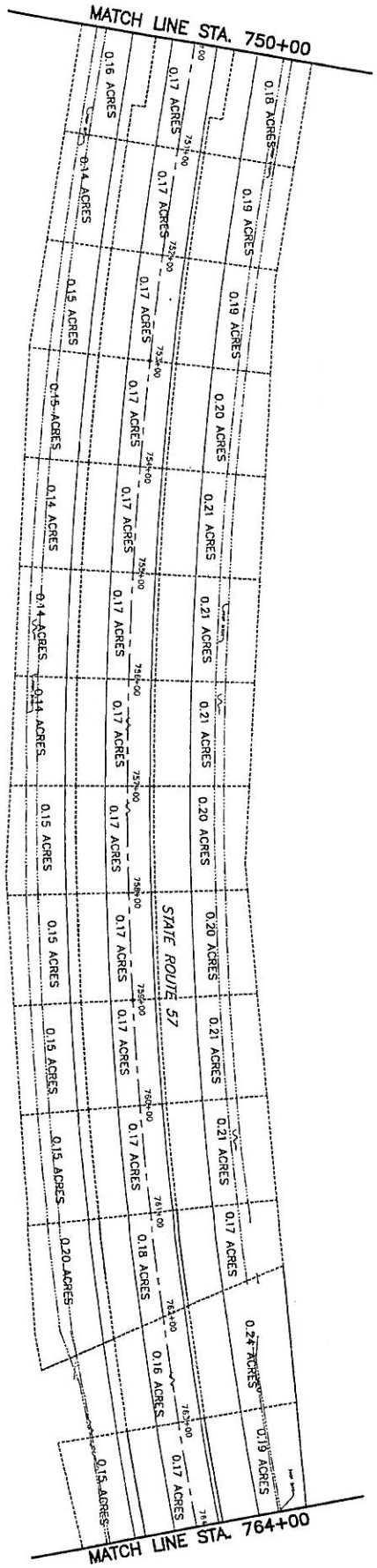

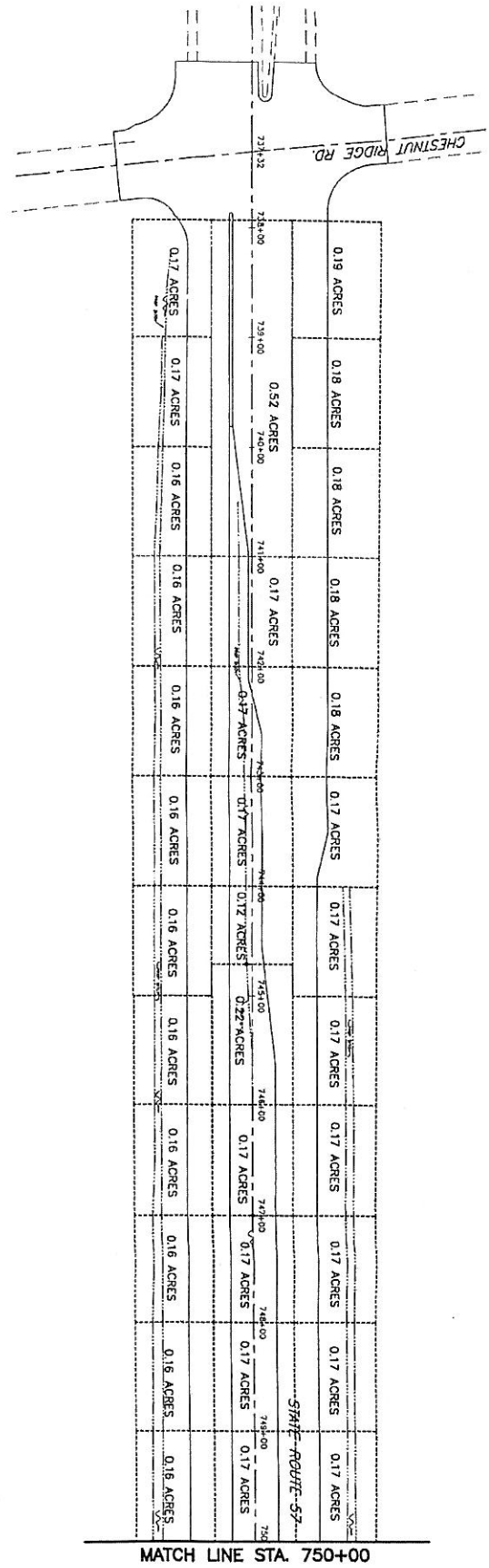

RECEIVED
OCT 24 2008
OHIO EPA NEDC

36	LOR-20/57-16.93/16.17	DRAINAGE AREA SCHEMATIC PLAN STA. 737+00 TO STA. 764+00	CALCULATED JMP / CHECKED JMP	0 25 50 100 SCALE IN FEET

Copyright - Jul 24, 2007 - 3:30pm CT Consultants, Inc.
Drawing name: H:\2005\05169\dwg\500WPSCHEM.dwg Layout: 38 plotted by: henning

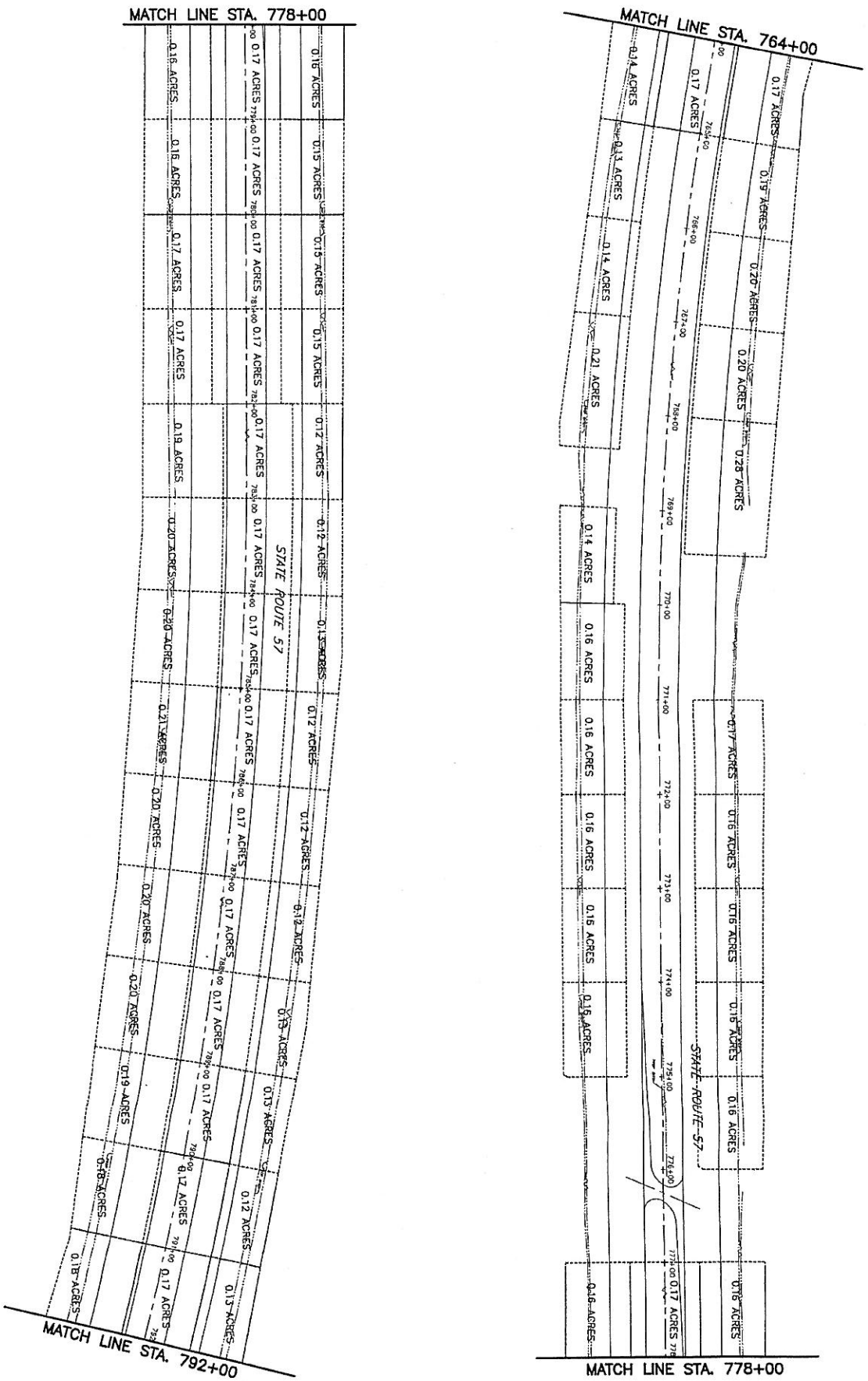

37	LOR-20/57-16.93/16.17	DRAINAGE AREA SCHEMATIC PLAN STA. 764+00 TO STA. 792+00	CALCULATED JMP CHECKED JMP	0 25 50 100 SCALE IN FEET

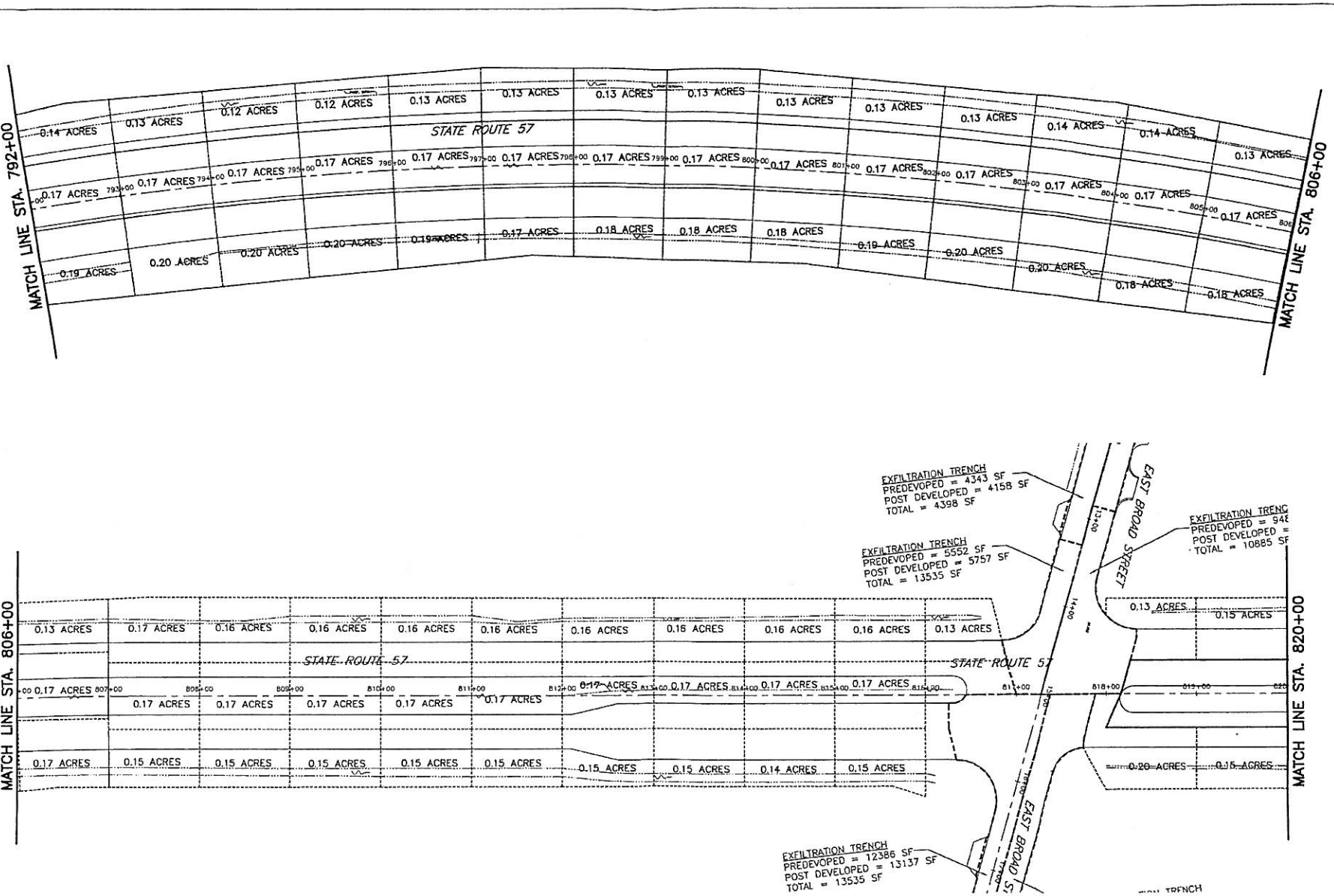

DESIGNED JMP
CHECKED JMP

SCALE IN FEET
0 25 50 100

DRAINAGE AREA SCHEMATIC PLAN STA. 792+00 TO STA. 820+00

LOR-20/57-16.93/16.17

38

Copyright - Jul 24, 2007 - J.Joel JT Consultants, Inc.
Drawing name: N:\2024\12189\Civil\12189SCHEM.dwg Layout: JP Plotted by: kasang

Copyright - Jul 24, 2007 - 3:36pm - CT Consultants, Inc.
Drawing name: N:\2007\07169\dwg\SCHEM\SCHEM.dwg Layout: 40 Plotted by: herwig

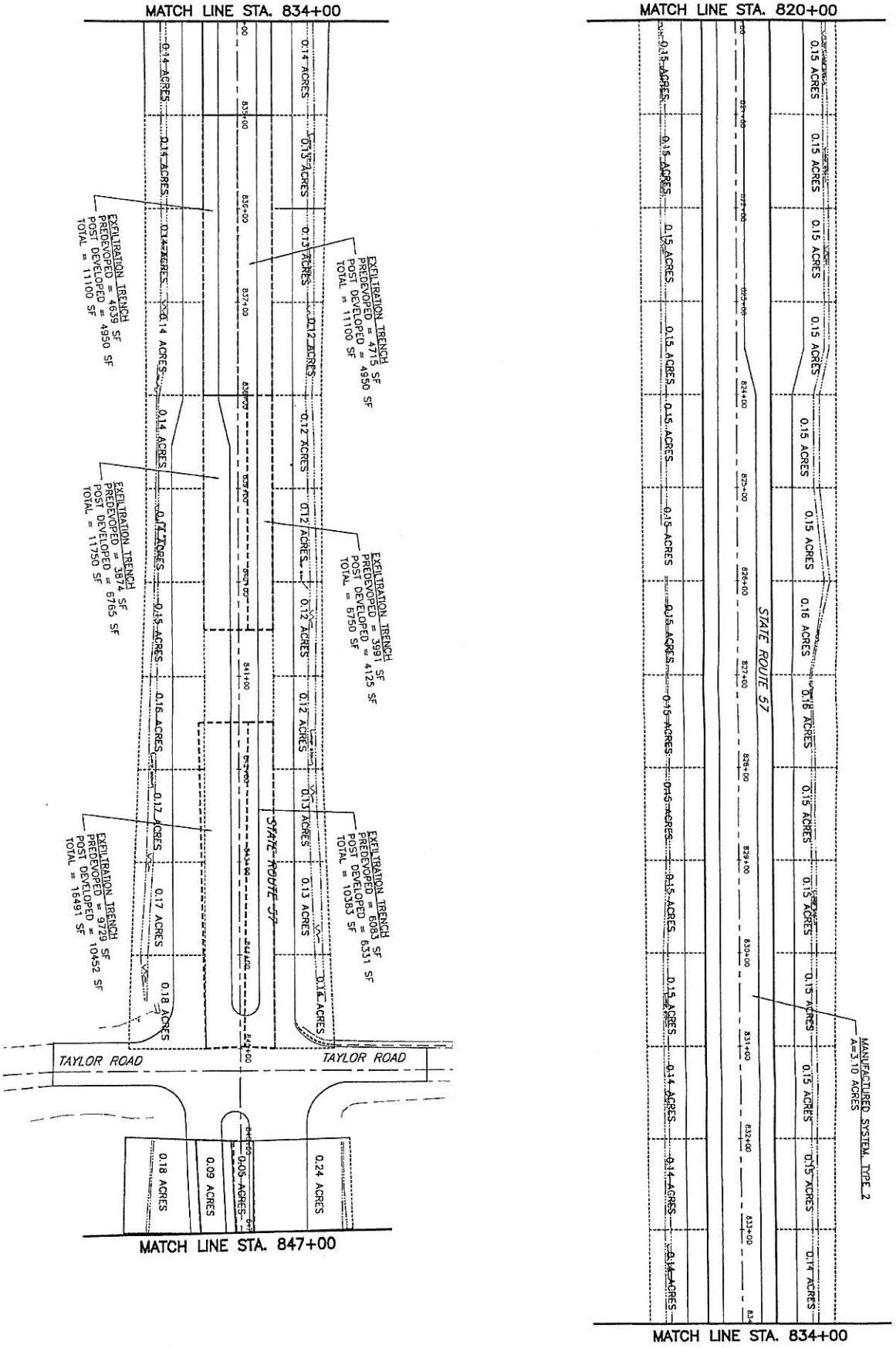

39	LOR-20/57-16.93/16.17	DRAINAGE AREA SCHEMATIC PLAN STA. 820+00 TO STA. 847+00	CALCULATED JMP / CHECKED JMP	0 25 50 100 SCALE IN FEET

Copyright - Jul 24, 2007 - 3:30pm CT Consultants, Inc.
Drawing name: H:\2005\05169\dwg\50BMPSCHEM.dwg Layout: 41 plotted by: henning

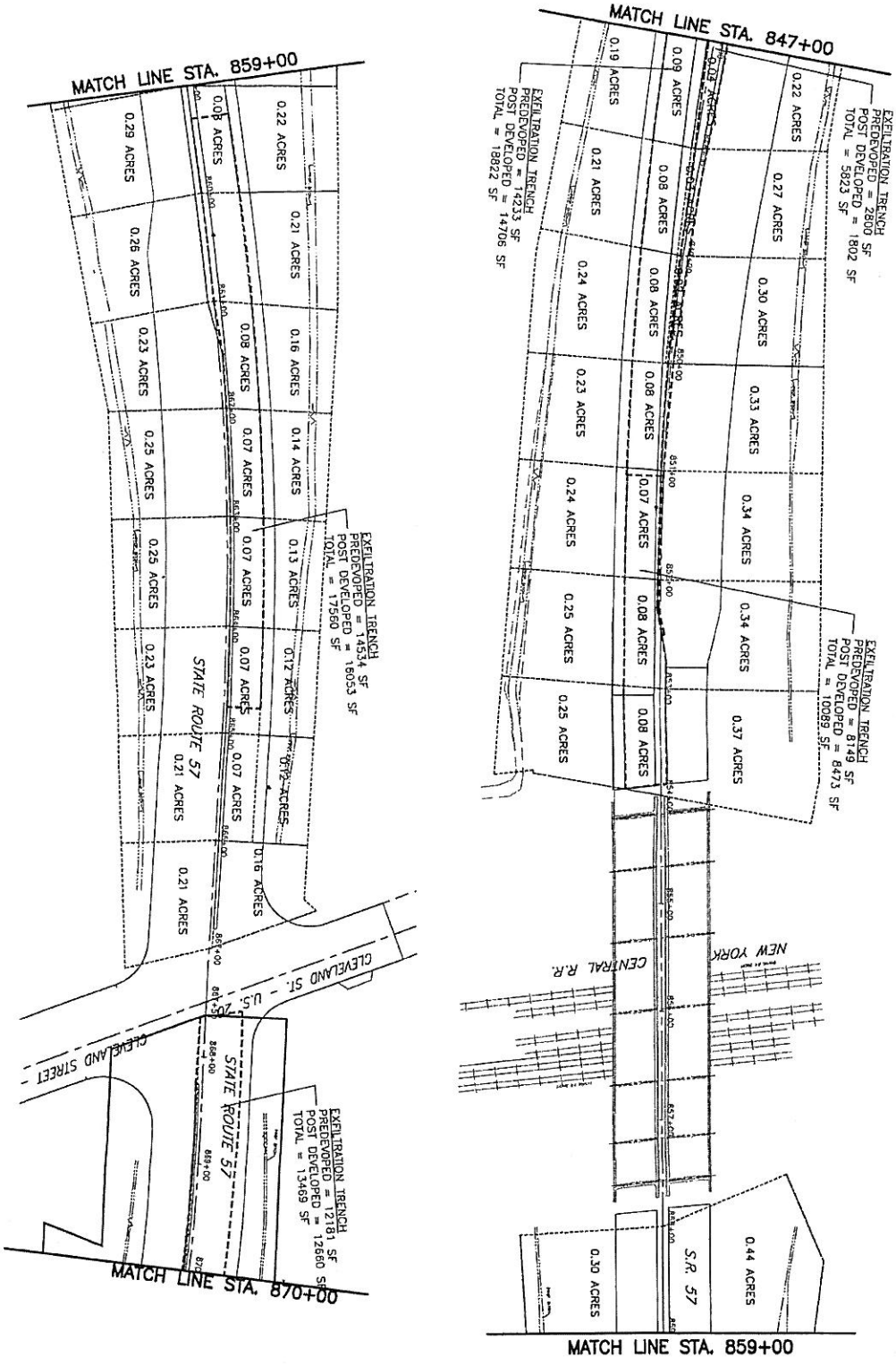

40	LOR-20/57-16.93/16.17	DRAINAGE AREA SCHEMATIC PLAN STA. 847+00 TO STA. 870+00	CALCULATED JMP CHECKED JMP	0 25 50 100 SCALE IN FEET

Copyright – Jul 24, 2007 – 3.50cm CT Consultants, Inc.
Drawing name: H:\2005\05169\dwg\SOBVPSCHEM.dwg Layout: 42 plotted by: henning

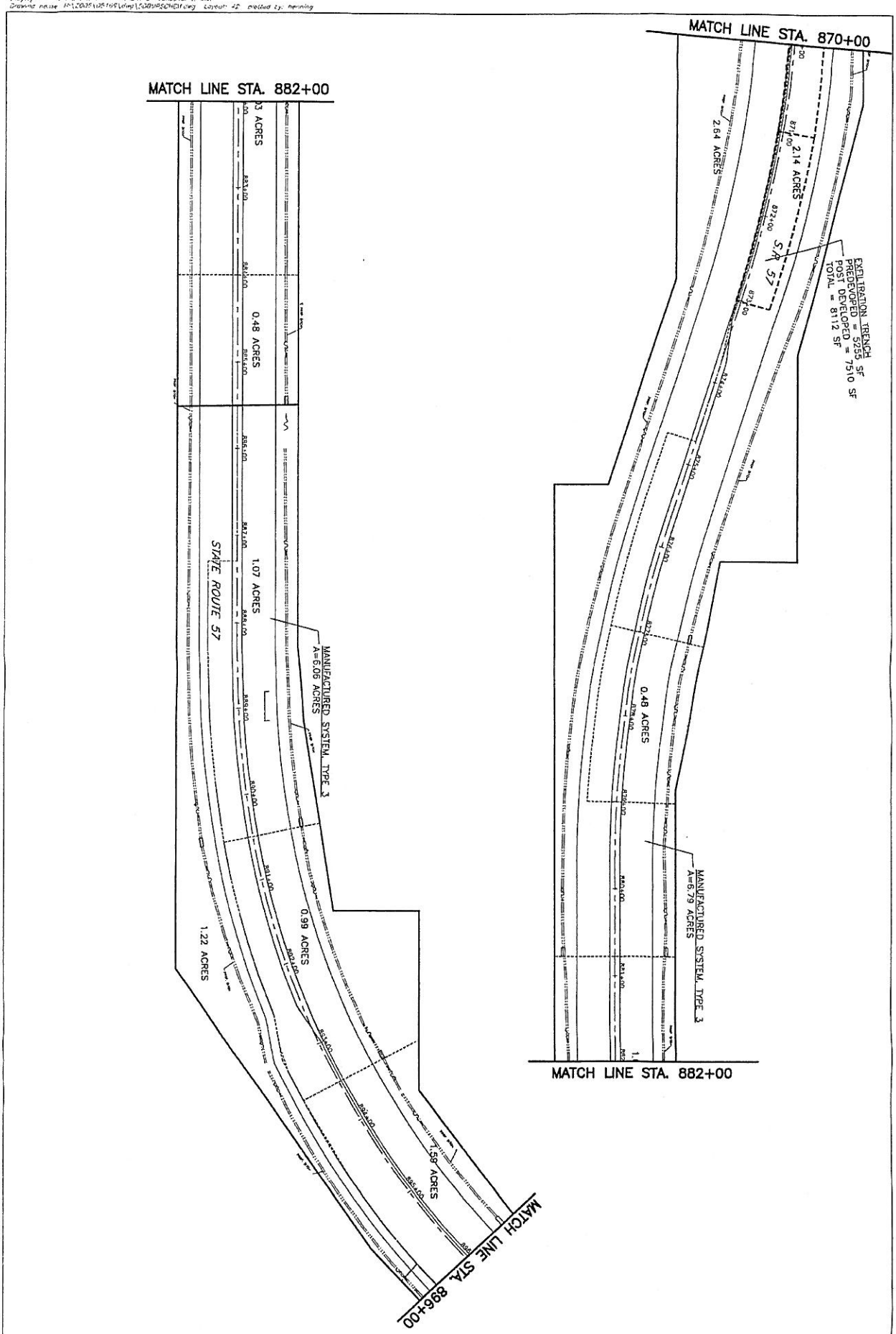

41	LOR-20/57-16.93/16.17	DRAINAGE AREA SCHEMATIC PLAN STA. 870+00 TO STA. 896+00	CALCULATED JMP CHECKED JMP	0 25 50 100 SCALE IN FEET

Copyright - Jul 24, 2017 - Burgess & Niple, Inc.
Drawing name: N:\20051\351671\dwg\ESWDWP01.dgn Layout: 42 plotted by: hemmag

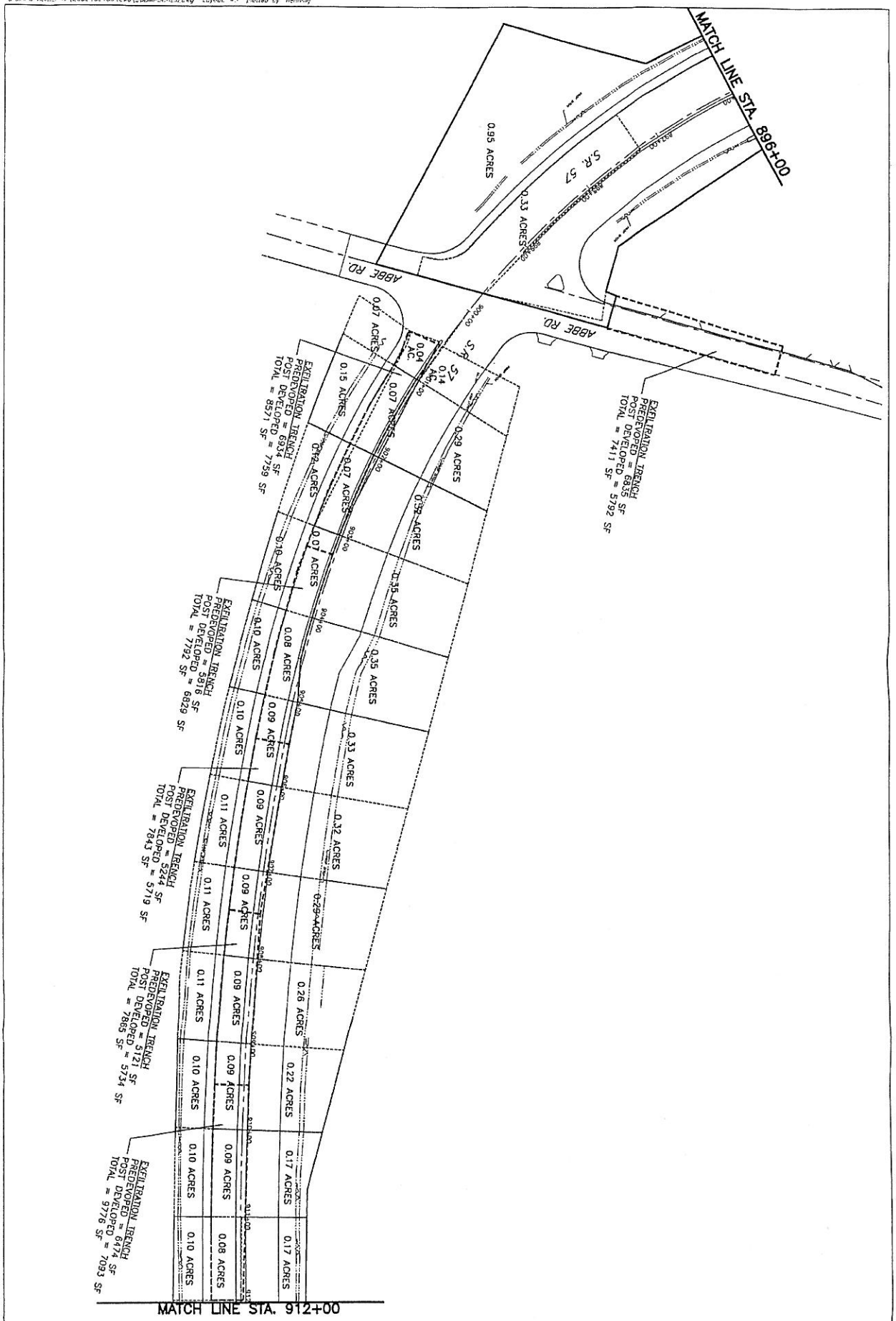

42	LOR-20/57-16.93/16.17	DRAINAGE AREA SCHEMATIC PLAN STA. 896+00 TO STA. 912+00	CALCULATED JMP / CHECKED JMP	0 25 50 100 SCALE IN FEET

Copyright - Jul 24, 2007 - 3:30pm CT Consultants, Inc.
Drawing name: H:\2005\05169\dwg\SUBMPSCHEM.dwg Layout: 44 plotted by: henning

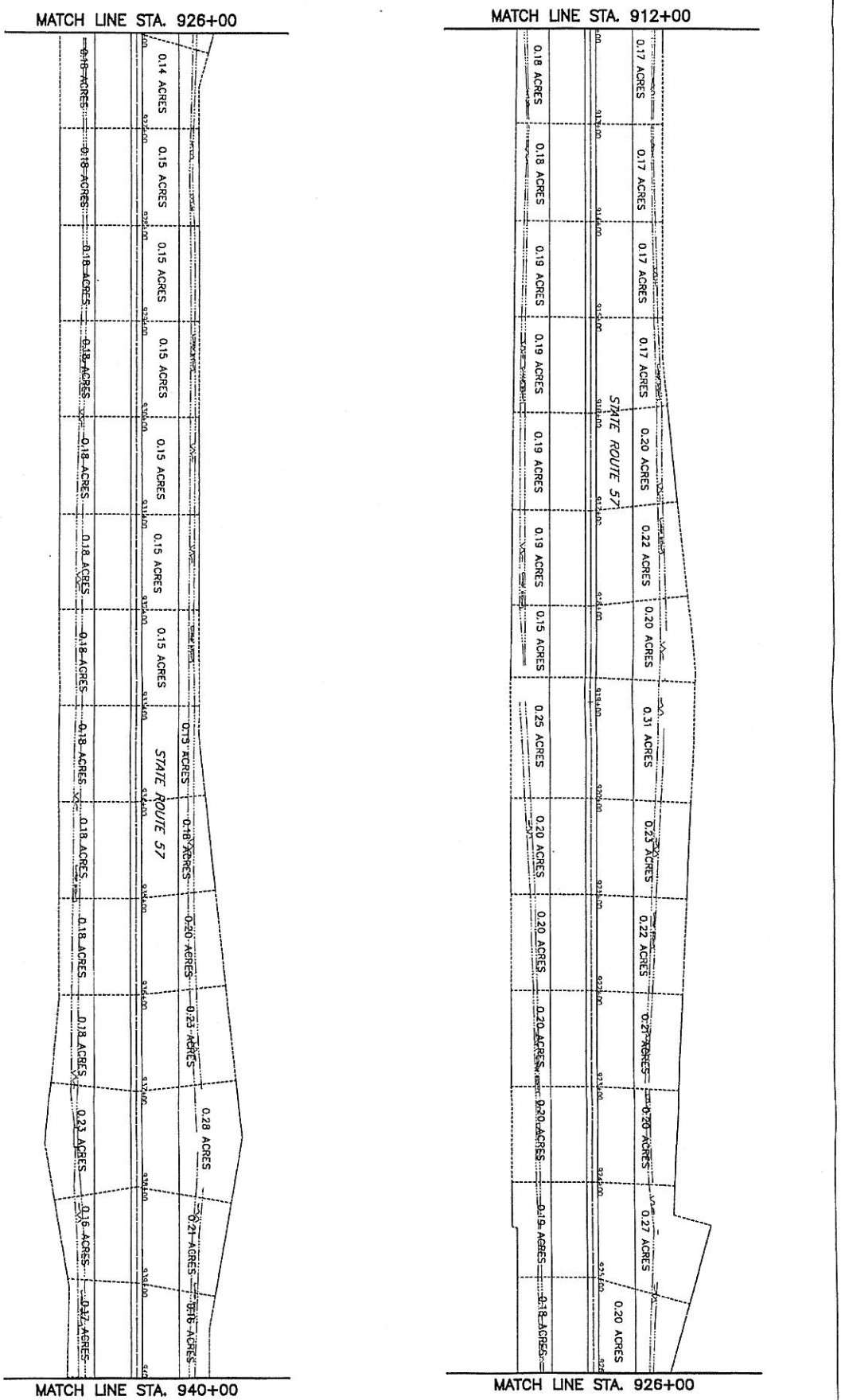

43	LOR-20/57-16.93/16.17	DRAINAGE AREA SCHEMATIC PLAN STA. 912+00 TO STA. 940+00	CALCULATED JMP CHECKED JMP	0 25 50 100 SCALE IN FEET

Copyright – Jul 24, 2007 – 3:30pm CT Consultants, Inc.
Drawing name: H:\2005\05166\dwg\50BMPSCHEM.dwg Layout: 45 plotted by: henning

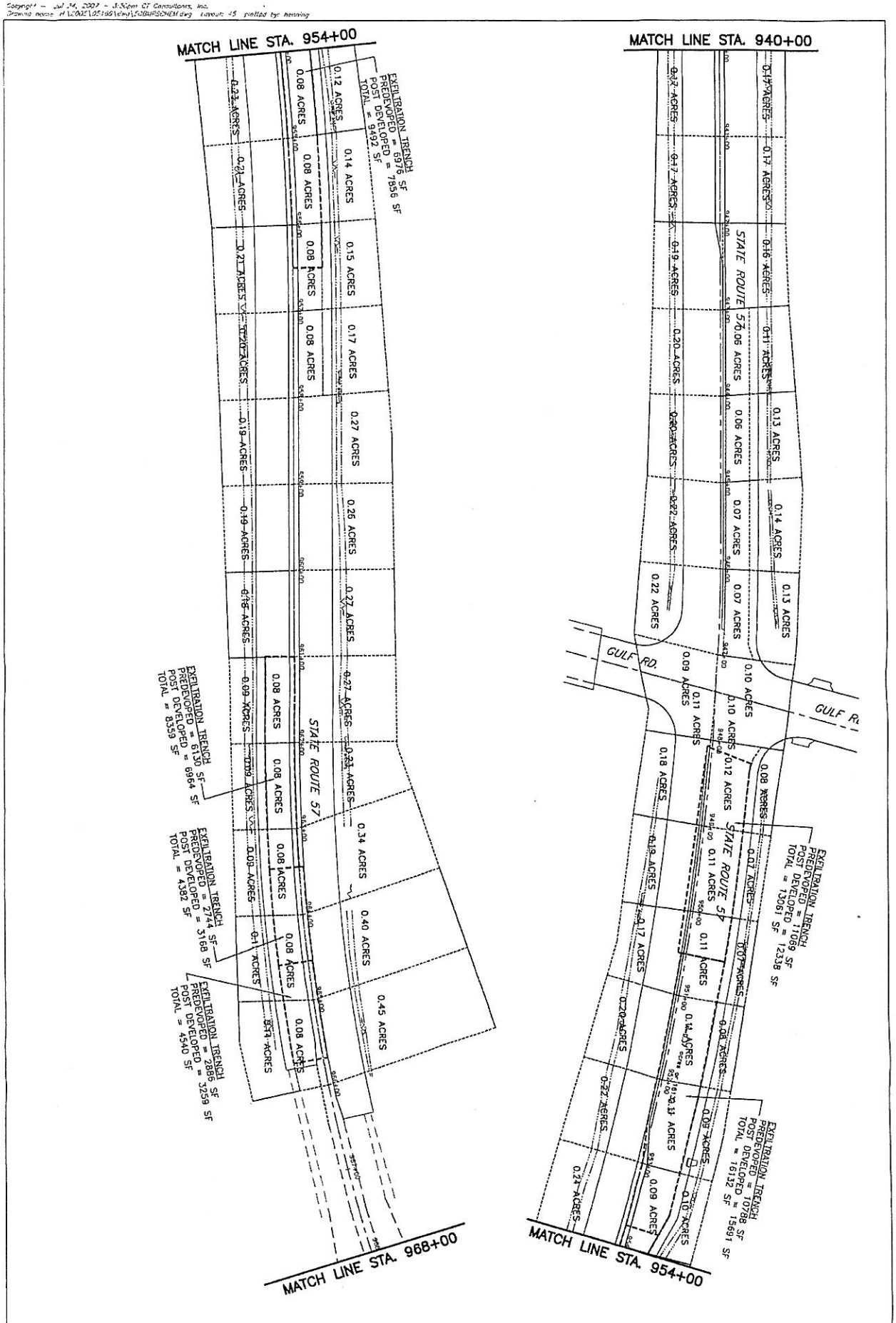

44	LOR-20/57-16.93/16.17	DRAINAGE AREA SCHEMATIC PLAN STA. 940+00 TO STA. 968+00	CALCULATED JMP CHECKED JMP	0 25 50 100 SCALE IN FEET

Copyright – Jul 24, 2007 – 3:30pm CT Consultants, Inc.
Drawing name: H:\2005\05160\dwg\500MP5CHEM.dwg Layout: 46 plotted by henning

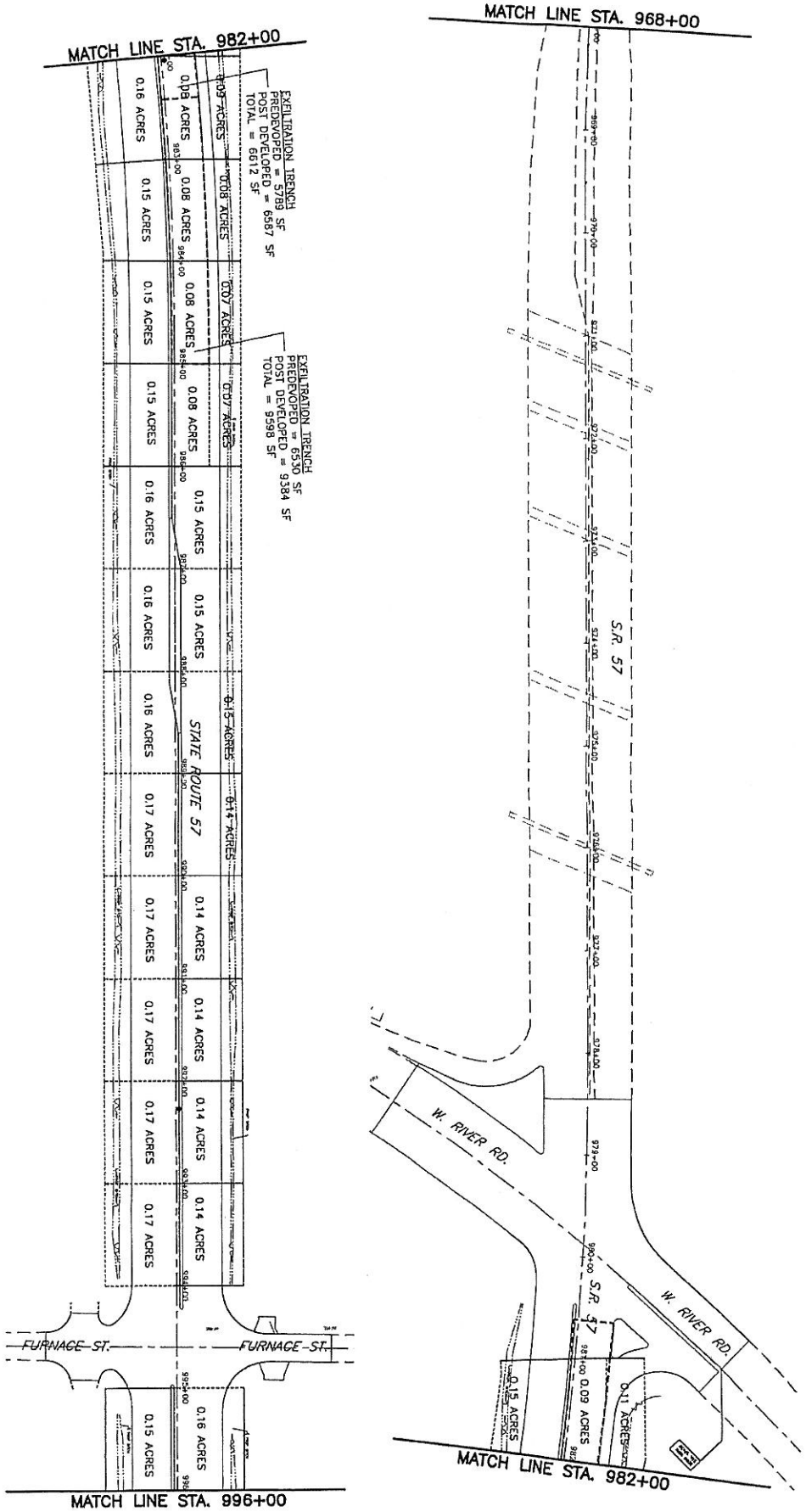

45	LOR-20/57-16.93/16.17	DRAINAGE AREA SCHEMATIC PLAN STA. 882+00 TO STA. 996+00	CALCULATED JMP CHECKED JMP	0 25 50 100 SCALE IN FEET

Copyright - Jul 24, 2007 - 3:30pm CT Consultants, Inc.
Drawing name: H:\2005\05165\dwg\SOBUP6CHEM.dwg Layout: 47 plotted by: henning

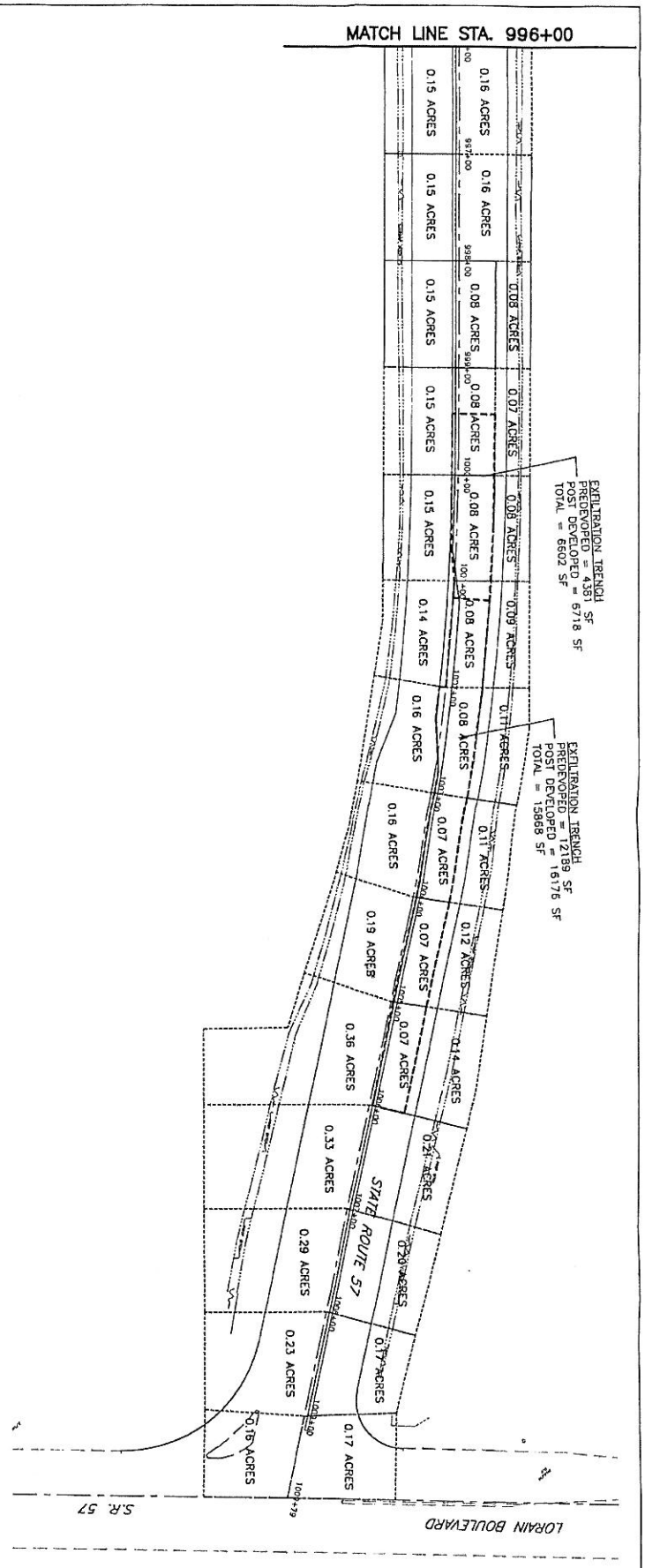

46	LOR-20/57-16.93/16.17	DRAINAGE AREA SCHEMATIC PLAN STA. 996+00 TO 1009+80	CALCULATED JMP CHECKED JMP	0 25 50 100 SCALE IN FEET

Copyright - Jul 24, 2007 - 3:31pm CT Consultants, Inc.
Drawing name: H:\2005\05169\dwg\50RUPSCHE.dwg Layout: 48 plotted by: henning

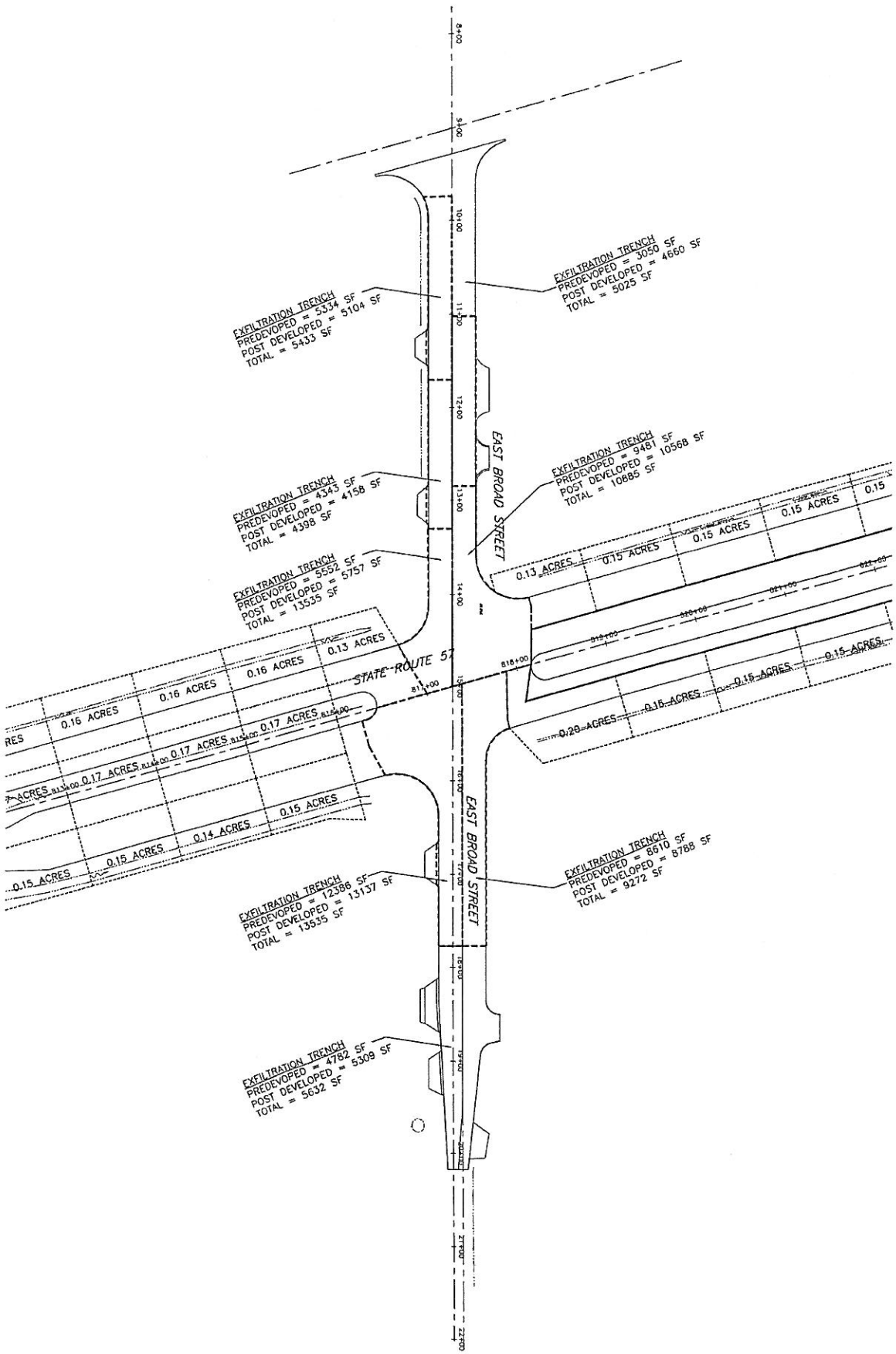

47	LOR-20/57-16.93/16.17	DRAINAGE AREA SCHEMATIC PLAN EAST BROAD STREET	CALCULATED JMP CHECKED JMP	0 25 50 100 SCALE IN FEET

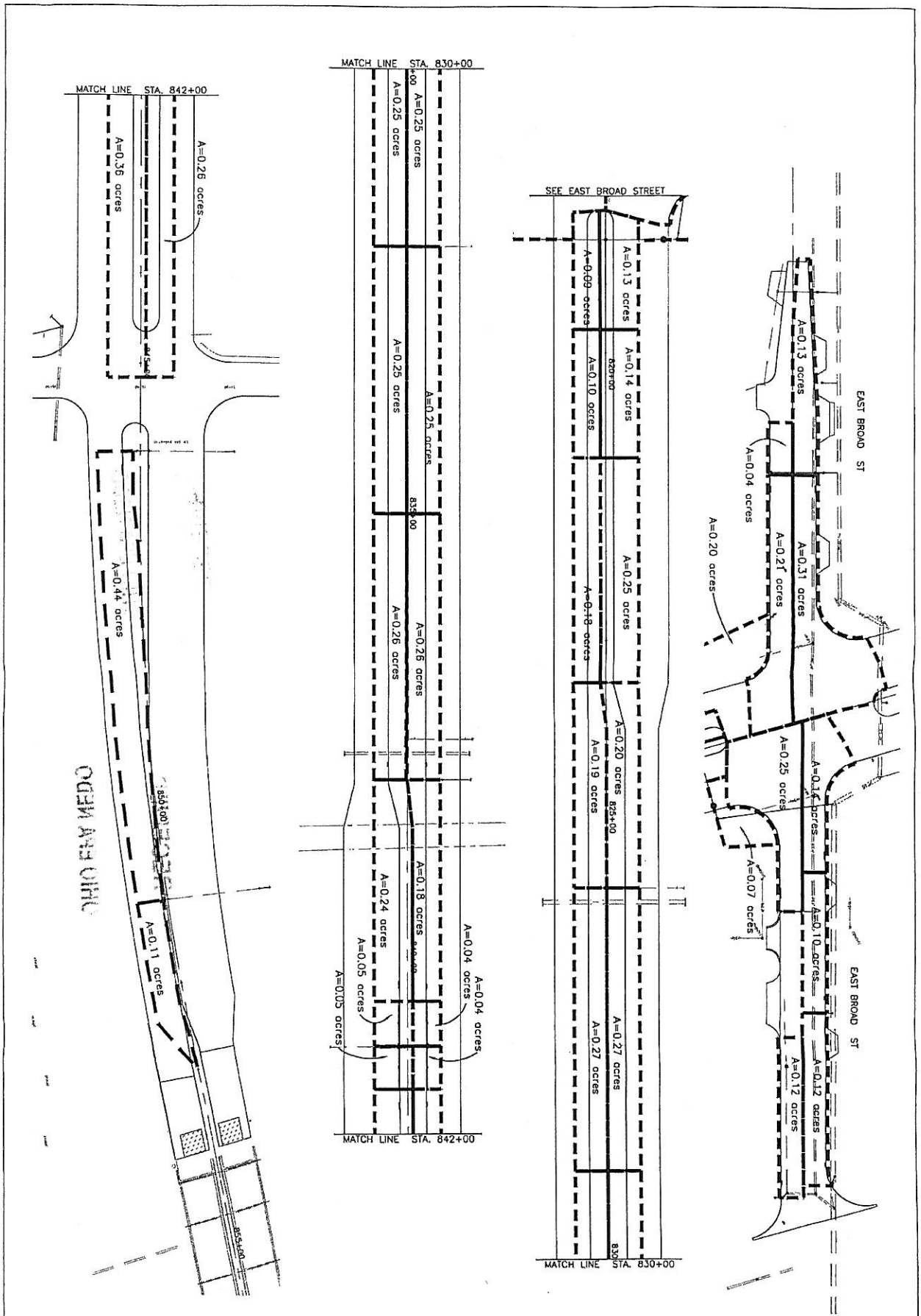

14	LOR-20/57-16.93/16.17	EAST BROAD SREET DRAINAGE MAP STA. 9+50 TO 20+20	CALCULATED J.W.L. CHECKED M.D.B.	0 25 50 100 SCALE IN FEET